



MARI GALLAGHER

RESEARCH & CONSULTING GROUP

1929 West Patterson
Garden Level Suite One
Chicago, IL 60613-3523

312-339-0640
mari@marigallagher.com
www.marigallagher.com

Copyright MG 2010

Chicago 2009 to 2010 Increase In Foreclosures By Food Desert Boundaries

Special mapping series
commissioned by the
Chicago Sun Times

Food Desert boundaries reflect our
May of 2010 retail update.


See our website for the original 2006
report *Examining the Impact of Food
Deserts on Public Health in Chicago*.

Also see 2008 (released in 2009) and
2010 updates to the original study
and other related work in Chicago
and across the nation.

Foreclosure data source: *Chicago
Sun Times*.


To increase size of Zip Codes, use
“zoom” function.


Legend


 Food Desert


Foreclosures


Percent Increase 2009-10

 -18.7 - 0.0

 0.1 - 12.7

 12.8 - 31.4

 31.5 - 61.7

 61.8 - 200.0

Also see a
similar map
with 2008 to
2009 increase
in foreclosures
by Food Desert
boundaries,
available on
our website.

Go to marigallagher.com for free downloads.

